




Utility Conflict Report

OWNER	Utility	CPS	Corridor	SW MILITARY	SITE PHOTOS
	Contact	JAKE MARTINEZ	ID	7070	
GENERAL INFO	Utility	ELECTRIC			
	Size and Material	STANDARD POWER POLE, TIMBER			
	Accessible Route	ASSET IS INSIDE ACCESSIBLE ROUTE			
	Longitudinal or Crossing	CROSSING			
	Placement Relative to ROW	INSIDE ROW			
LOCATION	Sheet No.	152			
	Station	901+91.16			
	Offset	-17.09			
	Latitude	+29.356760			
	Longitude	-98.51588			
SUE	Level of Investigation Req'd	NONE			
	Test Hole No	N/A			
	Test Hole Depth	N/A			
RESOLUTION	Recommended Action	ACCOMODATE - RELOCATION			
	Estimated Resolution Date				
	Resolution Status	UTILITY OWNER INFORMED OF UTILITY			
	Comment	Pole marking: 8 Pole diameter = 10" Pole to back of sidewalk = 3'-11" Back of curb to pole = 3'-1" CATV cable Dead end pole to be removed, attachments to be relocated with ID 7069			
Date Collected		8/3/2018 11:41:58 AM		Date Modified	11/21/2018 2:51:37 PM

TBPE Firm Registration #470 | TBPLS Firm Registration #10028800

San Antonio | Austin | Houston | Fort Worth | Dallas

Transportation | Water Resources | Land Development | Surveying | Environmental

2000 NW Loop 410, San Antonio, TX 78213 T: 210.375.9000 www.Pape-Dawson.com